






**Rogue River SFHA  
with 100-foot buffer  
and intersecting  
tax lots.**



1,000 500 0 1,000 Feet



**Legend**

-  City\_taxlots
-  City\_limits
-  New SFHA
-  SFHA 100ft Buffer
-  M56 taxlots within 100ft

Dept. of Land  
Conservation and  
Development  
Dec. 14, 2010

